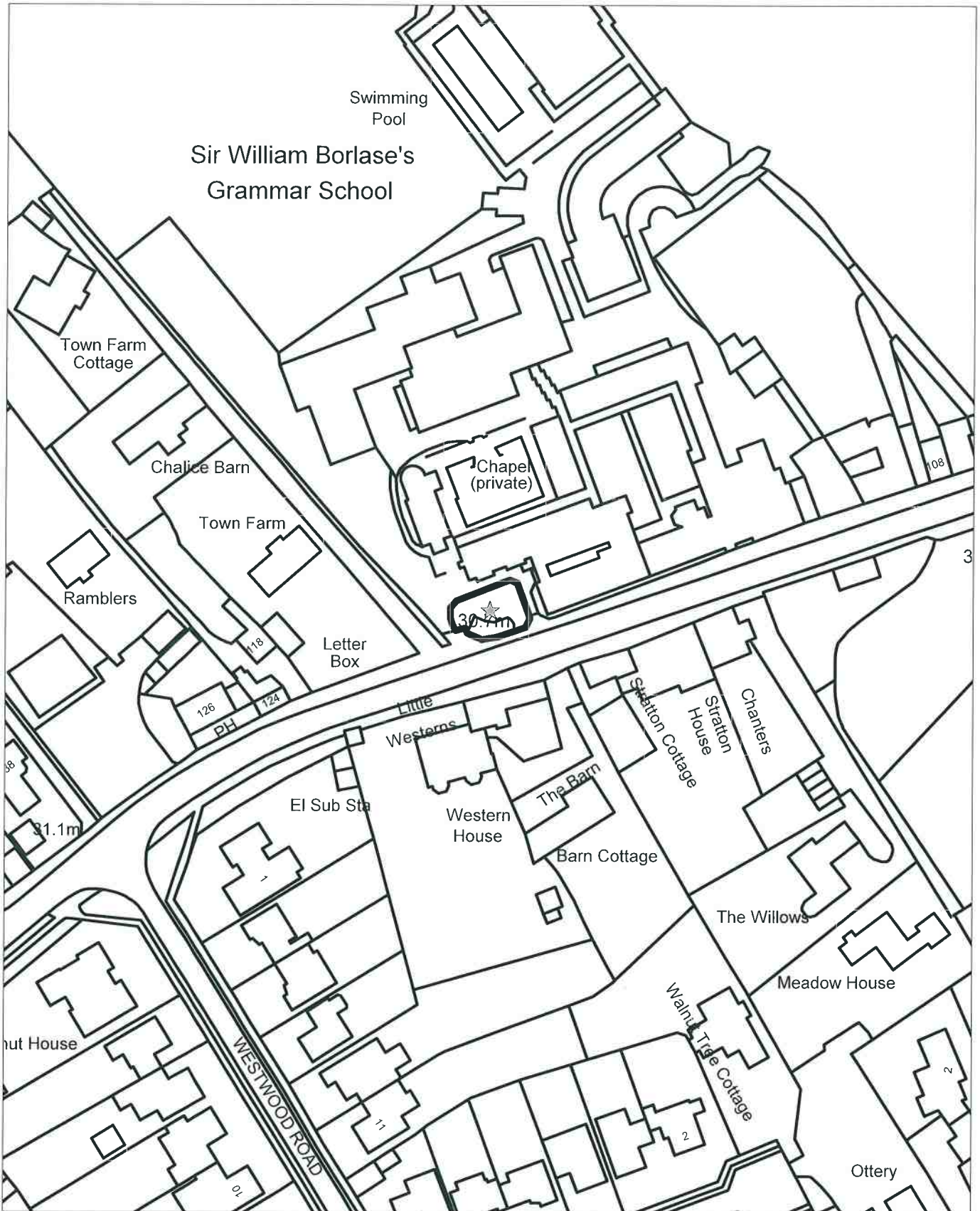
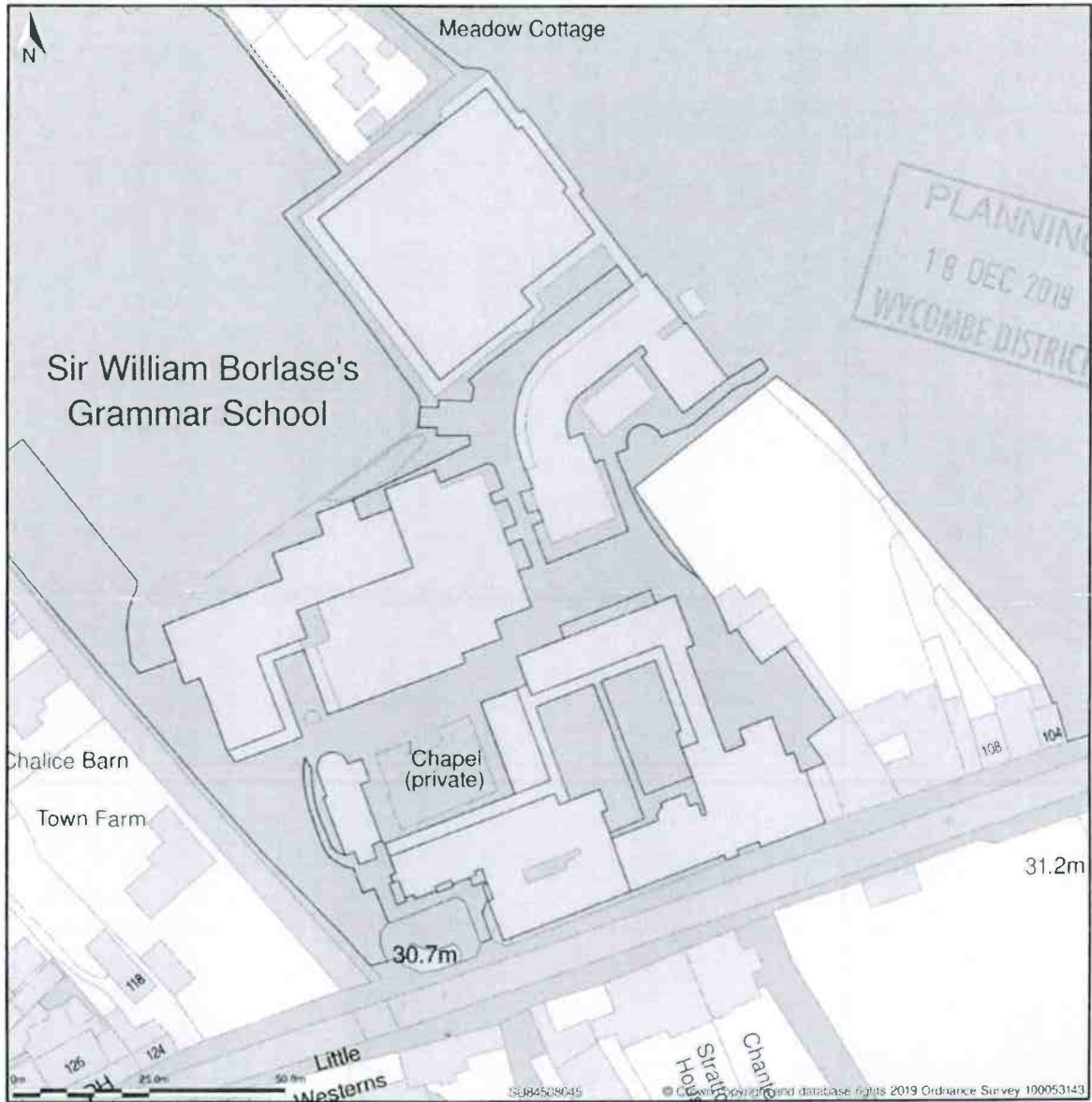


19/07600/FUL
Scale 1/1250





Sir William Borlases School Annexe, West Street, Marlow, Buckinghamshire, SL7 2BR



Site Plan shows area bounded by: 484407.81, 186368.59 484607.81, 186558.59 (at a scale of 1:1250), OSGridRef: SU84508645. The representation of a road, track or path is no evidence of a right of way. The representation of features as lines is no evidence of a property boundary.

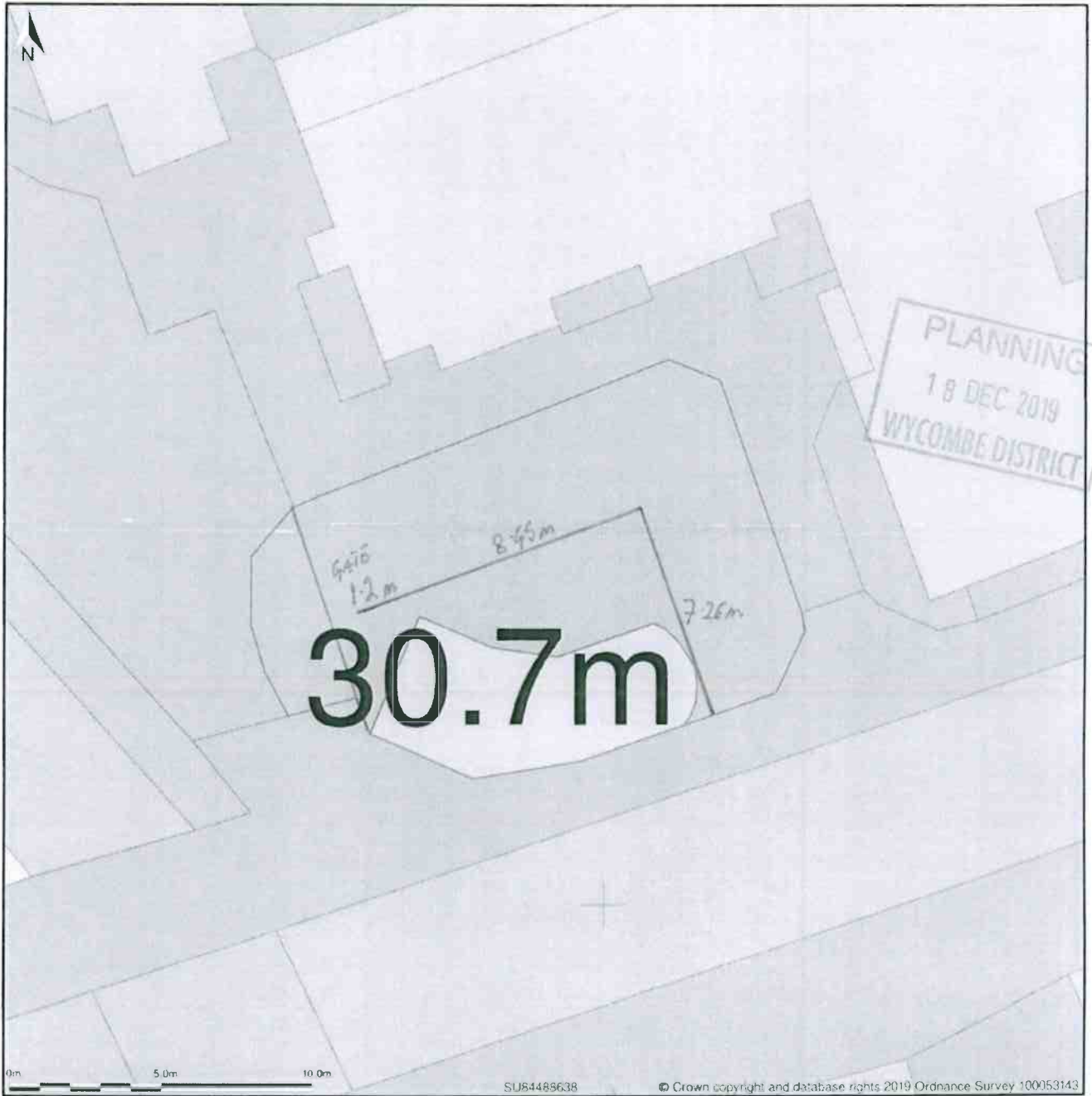
Produced on 12th Dec 2019 from the Ordnance Survey National Geographic Database and incorporating surveyed revision available at this date. Reproduction in whole or part is prohibited without the prior permission of Ordnance Survey. © Crown copyright 2019. Supplied by www.buyaplan.co.uk a licensed Ordnance Survey partner (100053143). Unique plan reference: #00478852-04E773

Ordnance Survey and the OS Symbol are registered trademarks of Ordnance Survey, the national mapping agency of Great Britain. Buy A Plan logo, pdf design and the www.buyaplan.co.uk website are Copyright © Pass Inc Ltd 2019.

WDC1



Sir William Borlases School Annexe, West Street, Marlow, Buckinghamshire, SL7 2BR



Block Plan shows area bounded by: 484468.17, 186371.93 484504.17, 186407.93 (at a scale of 1:200). OSGridRef: SU84488638. The representation of a road, track or path is no evidence of a right of way. The representation of features as lines is no evidence of a property boundary.

Produced on 12th Dec 2019 from the Ordnance Survey National Geographic Database and incorporating surveyed revision available at this date. Reproduction in whole or part is prohibited without the prior permission of Ordnance Survey. © Crown copyright 2019. Supplied by www.buyaplan.co.uk a licensed Ordnance Survey partner (100053143). Unique plan reference: #00478855-24E6B5

Ordnance Survey and the OS Symbol are registered trademarks of Ordnance Survey, the national mapping agency of Great Britain. Buy A Plan logo, pdf design and the www.buyaplan.co.uk website are Copyright © Pass Inc Ltd 2019

WBC